

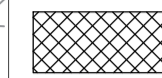
MANCHESTER I
EASTWOOD BO MANCHESTER DRIVE

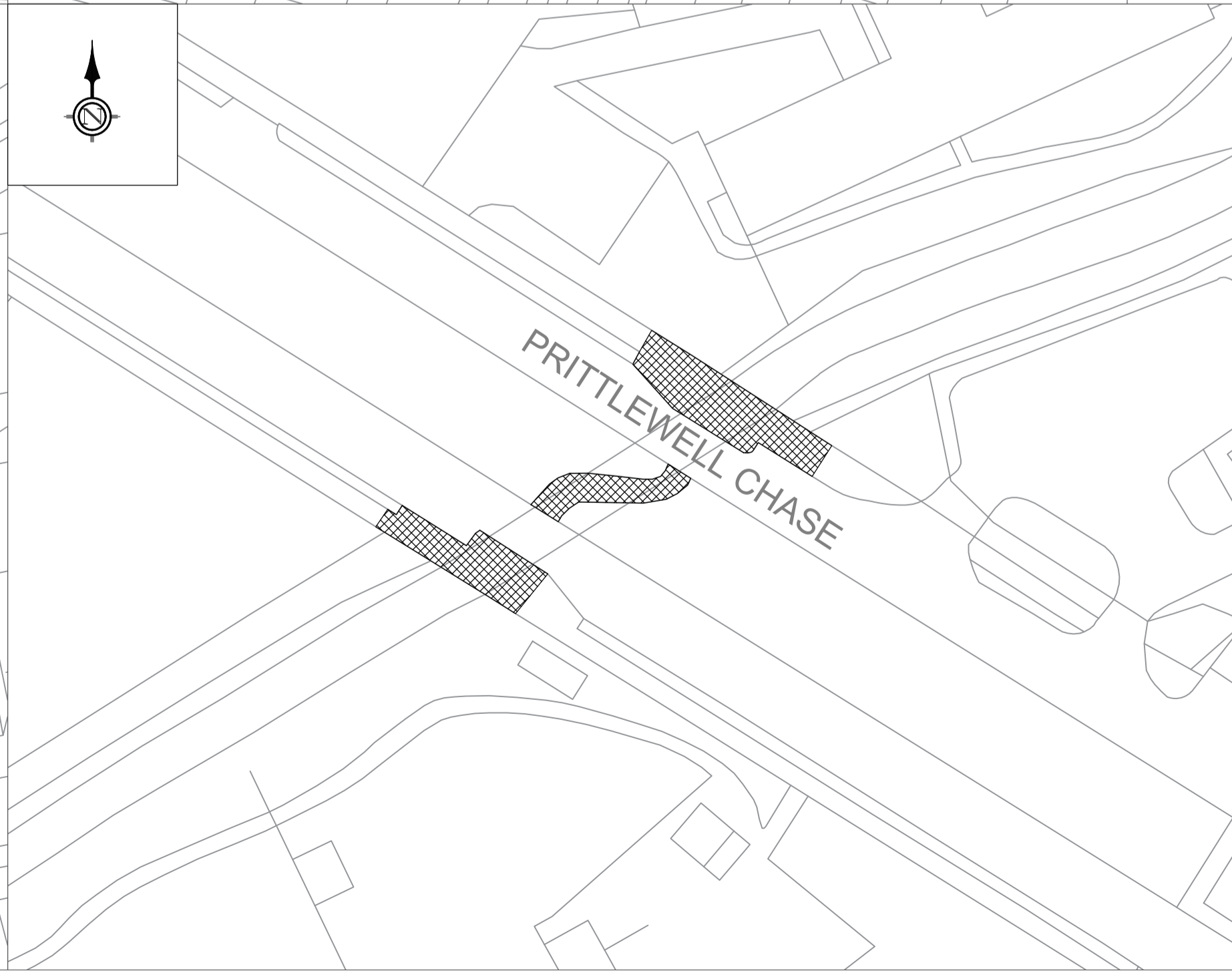
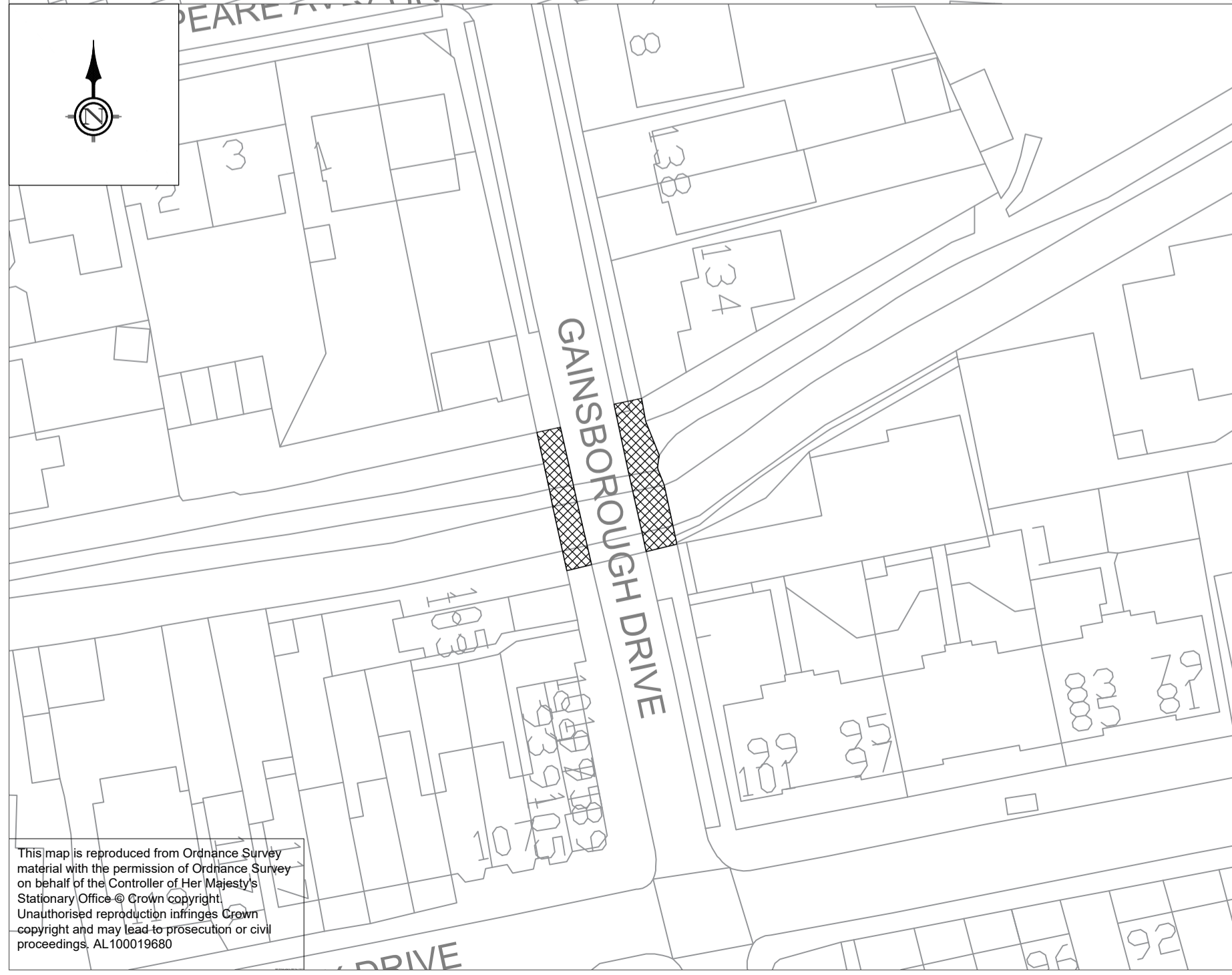
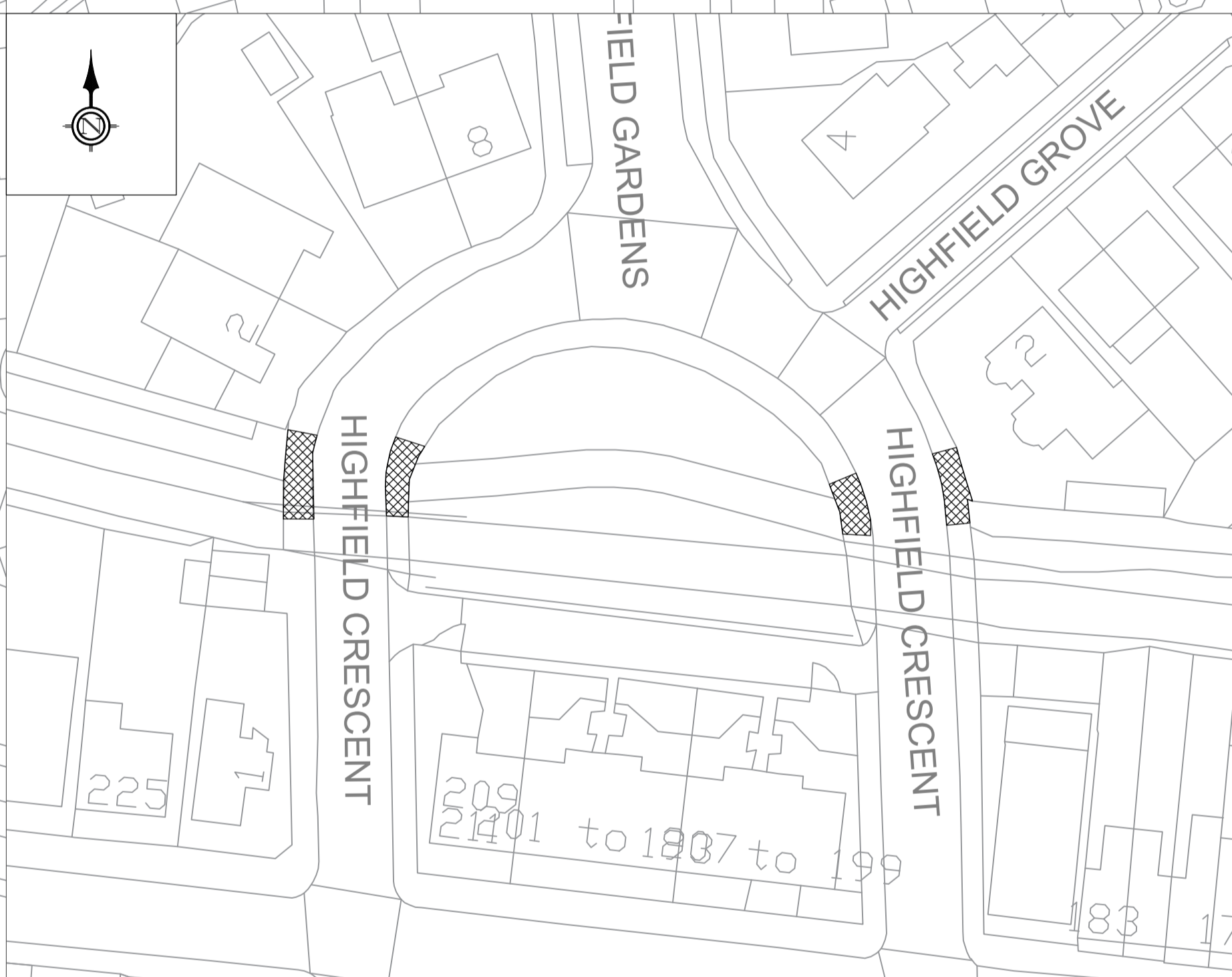
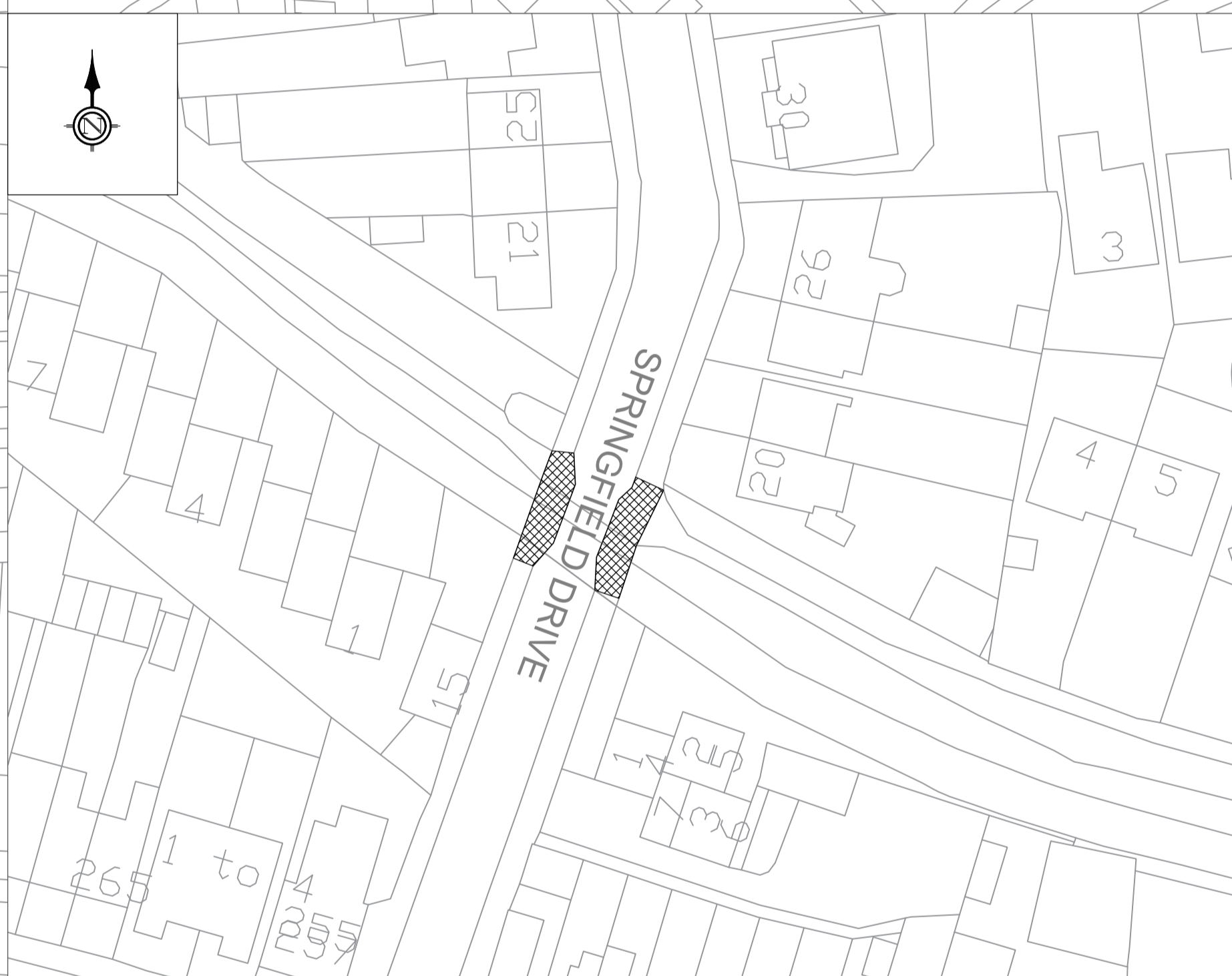
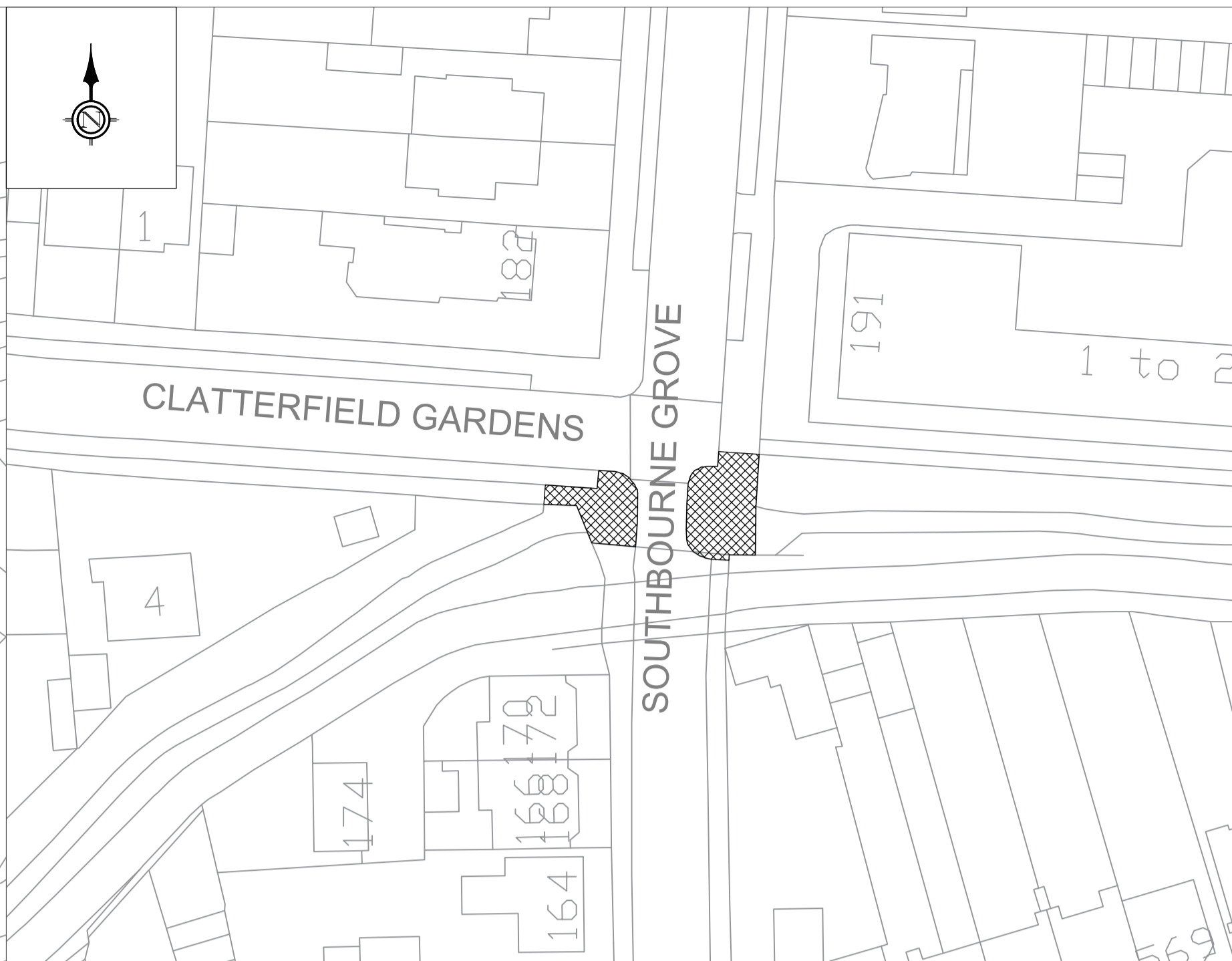
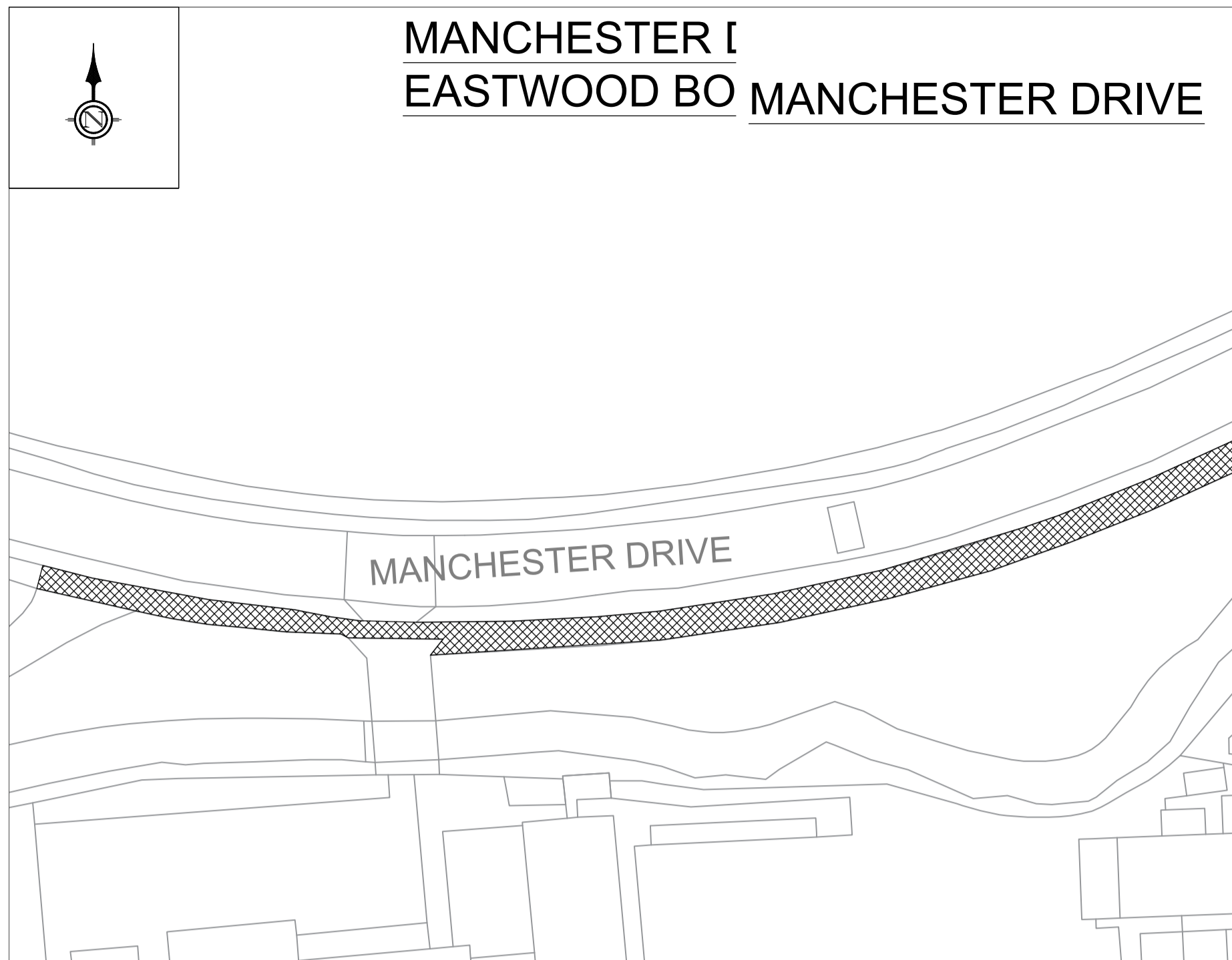
SAFETY, HEALTH AND ENVIRONMENTAL INFORMATION

In addition to the hazards/risks normally associated with the types of work detailed on this drawing, note the following significant residual risks

Construction	NONE
Maintenance / Cleaning	NONE
Use	NONE
Decommissioning / Demolishing	NONE

KEY:

 Proposed cycle and pedestrian shared use path



Rev.	Description.	Drn	App	Date
-			xx	xx

Southend-on-Sea
City Council

Neighbourhoods and Environment

PO Box 5560, Civic Centre
Victoria Avenue, Southend on Sea, SS2 6ZQ

Project Title
Tranche 2
Traffic Regulation Order
Drawing Title
Prittle Brook Greenway
General Arrangement Sh 2 of 2

Drawn	Date	Review	Date
SC	04/08/2022	JB	09/08/2022
Checked	Date	Approved	Date
AG	15/08/2022	JM	15/08/22
Scales @ A1	Revision		

Drawing Status **Preliminary**

Drawing Number
SBCC1142-100-SBC-GEN-PB-DE-OR-0002

This map is reproduced from Ordnance Survey material with the permission of Ordnance Survey on behalf of the Controller of Her Majesty's Stationary Office. © Crown Copyright. Unauthorised reproduction infringes Crown copyright and may lead to prosecution or civil proceedings. AL100019680

